





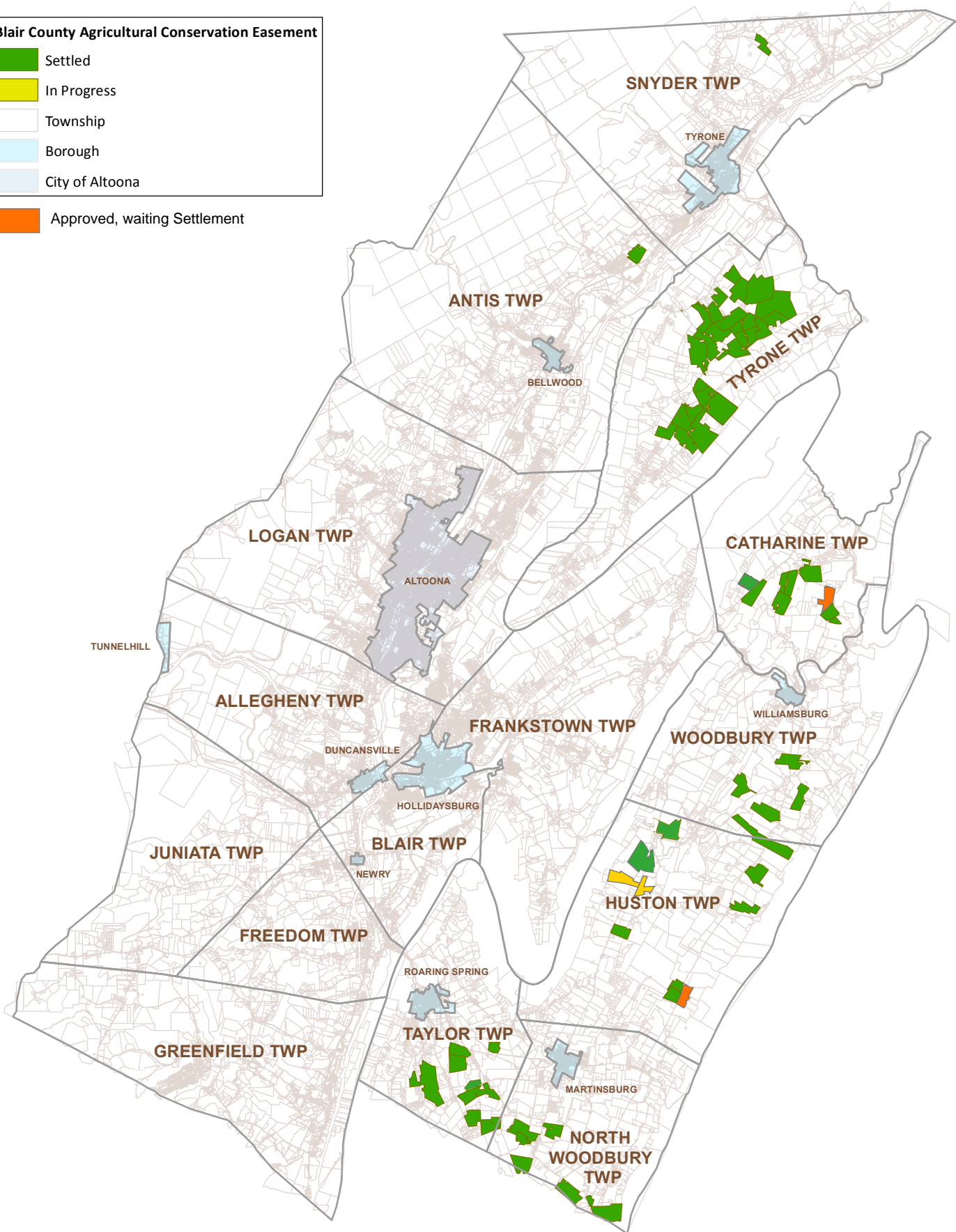


Blair County Agricultural Conservation Easement

-  Settled
-  In Progress
-  Township
-  Borough
-  City of Altoona
-  Approved, waiting Settlement



DATE PUBLISHED: 10/8/2019
 PROJECTION: NAD83, STATE PLANE FIPS 3702
 SOURCE(S): AG EASEMENTS: PA DEPT OF AGRICULTURE, OCTOBER 2019 VECTOR DATA: BCGIS 2019



The information provided in this publication was compiled by the Blair County Department of GIS, PA, USA (BCGIS). BCGIS strives to provide the most accurate data and analysis possible; however, we do not guarantee the accuracy of this product. Blair County accepts no responsibility for any errors, omissions, or positional inaccuracies. Although information from land surveys may have been used in the creation of this product, in no way does this product represent or constitute a land survey. The information provided in this product is used to locate, identify and inventory parcels and/or geography in Blair County, PA for deliberative, advisory, and consultative purposes ONLY. It is not to be construed or used as a legal description. Users of the information contained in this product are strongly cautioned to verify all information before making any decisions.